

# PLAN 2040

## 2012 Project Solicitation Process

Briefing for Freight Advisory Task Force  
October 23, 2012



regional impact + local relevance



ATLANTA REGIONAL COMMISSION

# ***2012 Project Solicitation Cycle***

- Three PLAN 2040 programs
  - Last Mile Connectivity
  - General Roadway Safety and Operations
  - Freight Safety and Operations
- Purpose of programs is to strategically address “burning platform” issues through cost effective and non-controversial projects
- Recommendations to be finalized and added to TIP in December



10/11/2012

regional impact + local relevance



ATLANTA REGIONAL COMMISSION

# How Projects Were Identified for Funding



State level goals and priorities



Regional goals and priorities



Defined networks and areas for movement of people and goods



Programs to support regionally significant networks and areas



Local priorities which are consistent with regional framework



10/11/2012

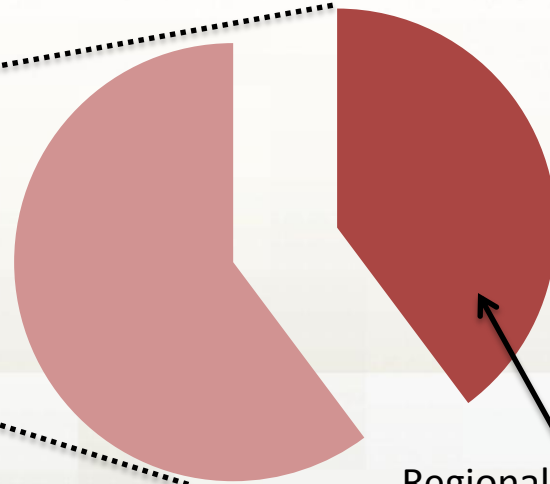
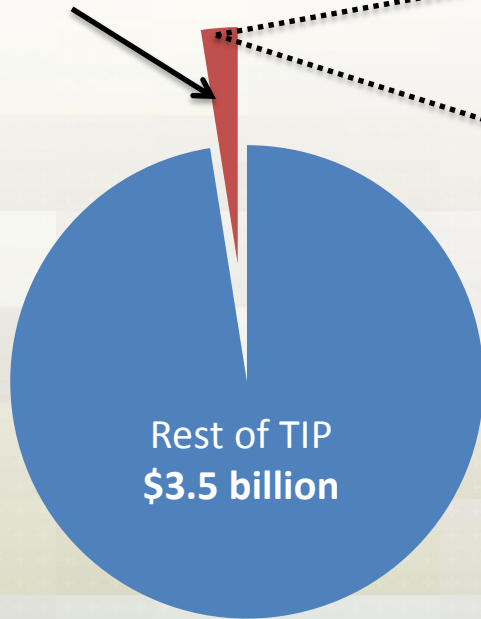
regional impact + local relevance



ATLANTA REGIONAL COMMISSION

# Putting Funding Levels in Perspective

Existing Program Funds Being  
Allocated to Specific Projects  
**\$93 million**  
(about 2.6%)



Regional Prioritized  
Signal Upgrade and  
Retiming Programs  
**\$37 million**  
(about 40%)



10/11/2012

regional impact + local relevance



ATLANTA REGIONAL COMMISSION

# Preliminary Funding Recommendations

## LAST MILE CONNECTIVITY



## GENERAL ROADWAY SAFETY & OPERATIONS



## FREIGHT SAFETY & OPERATIONS



Fully Funded for Implementation

22

\$20.4 million

28

\$47.0 million

9

\$22.0 million

Scoping / Engineering

27

22

6



10/11/2012

regional impact + local relevance



ATLANTA REGIONAL COMMISSION

# Example Projects



SR 237 (Piedmont Road) between Sidney Marcus Boulevard and Garson Drive in City of Atlanta - Pedestrian Safety Improvements

\$80,000 Federal / \$20,000 Local Match (Scoping / Engineering Only)

Midblock crossing on a Regional Thoroughfare between MARTA Lindbergh rail station and residential/commercial developments



SR 11 at Apalachee River in Walton County – Bridge Replacement

\$2,074,000 Federal / \$518,500 State Match

Bridge is located on a Regional Thoroughfare and ASTRoMaP corridor serving north/south travel on eastern edge of region.



SR 6 (Thornton Road) from I-20 in Douglas County to Garrett Road in Cobb County - Truck Navigation and Safety Improvements

\$1,476,000 Federal / \$369,000 Local Match

ASTRoMaP corridor and Regional Thoroughfare corridor linking I-20, intermodal yard in Austell; key commute route for Paulding County



10/11/2012

regional impact + local relevance



ATLANTA REGIONAL COMMISSION

# *Finalizing Recommendations*

Full set of preliminary recommendations available at [www.atlantaregional.com/tip](http://www.atlantaregional.com/tip) and are currently under review by state and local agencies

Project sponsors are working with ARC to...

- Verify funding amounts and schedules are appropriate
- Confirm availability of local match
- Develop concise explanations of need, purpose and scope
- Map the project based on final approved scope



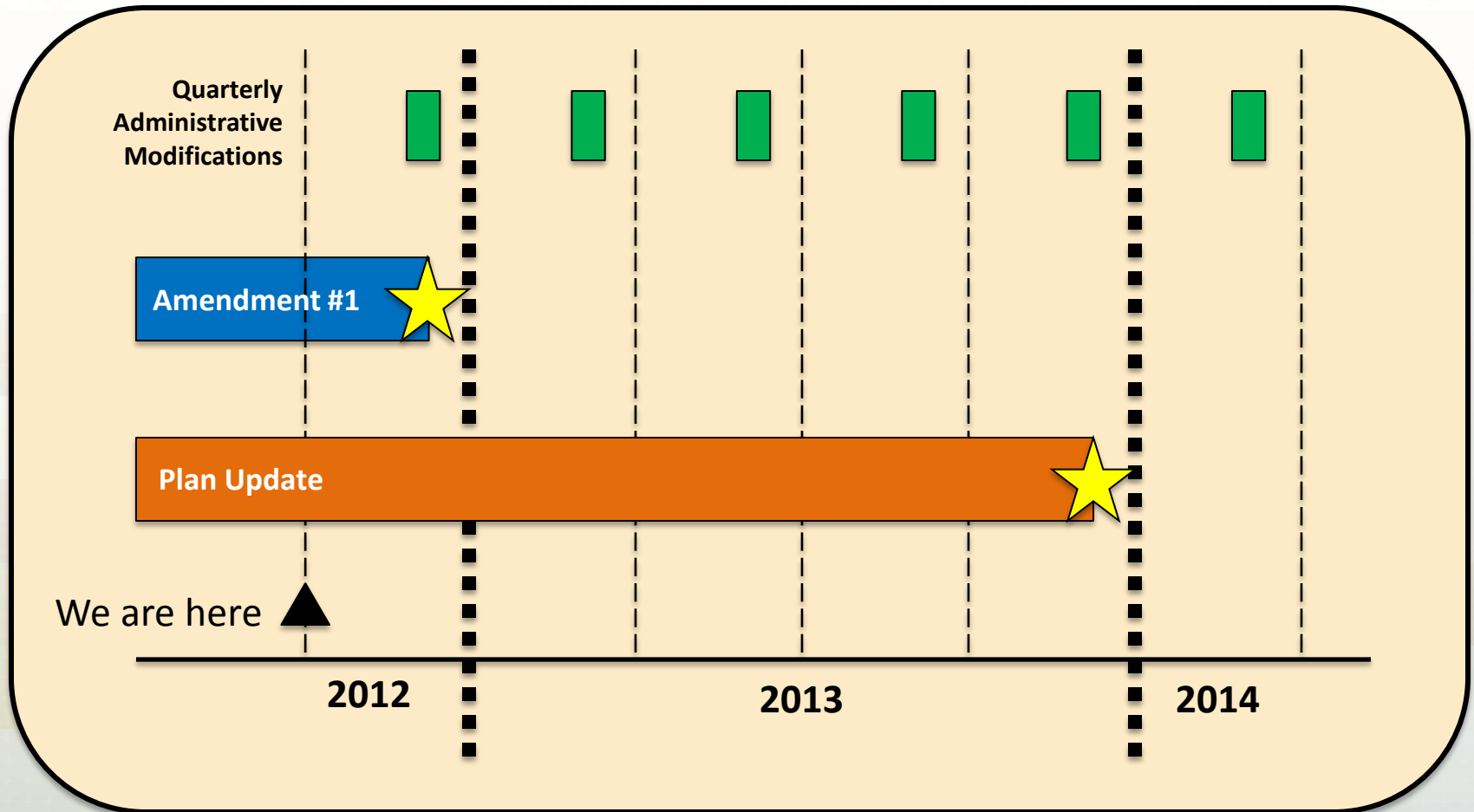
10/11/2012

regional impact + local relevance



ATLANTA REGIONAL COMMISSION

# TIP/RTP Schedule Summary



SUMMARY

UPDATE

AMENDMENT

ADMIN MODS



regional impact + local relevance



ATLANTA REGIONAL COMMISSION